

15cent land in Pazhoor

Pazhoor Cheeral Sulthan Bathery Wayanad 673592

Property Details

Property Id : 939398

Property Type: Residential land

Road Accessibility:

Possession :


Plot Area : 15 Cent

Description

Pazhoor is a small village in Nenmeni Panchayath, within the Sulthan Bathery Block of Wayanad district, Kerala, India. It lies about 28 km east of Kalpetta (the district headquarters) and around 12 km from Sulthan Bathery town. The locality is part of the North Kerala Division and falls under the Wayanad. Situated in the eastern part of Wayanad, Pazhoor is close to neighboring villages such as Sulthanbathery and Ambalavayal. Pazhoor hosts basic amenities like primary and upper primary schools, including St. Antonys Aided Upper Primary School, Pazhoor. A Forest Checkpost (Pazhoor Forest CheckPost) lies along the Gudalur–Sulthan Bathery road near the village, reflecting the proximity to forest areas in the region. Property details 15cent land, road access frontage, Land type: level land, Asking for 750000, For more details contact: 9656866955

Contact Details

Parrotrealty
9656866955
parrotrealty@yahoo.com

+91 4935 222 888 



+91 9656 866 955 

www.parrotrealty.com 

parrotrealtyservices@gmail.com 

2nd Floor, Amrutheswari Complex, Panamaram 

Property Media



+91 4935 222 888



+91 9656 866 955



www.parrotrealty.com



parrotrealtyservices@gmail.com



2nd Floor, Amrutheswari Complex, Panamaram

